

Xinthe


Excellence Forever...

ISO 9001:2008

www.xinthe.com

www.globeimagery.com

Mapping Intelligence



India | USA | Bahrain | Africa | Europe

Remote Sensing | IT Consultancy and Software Development services | GIS and Mapping | GIS Application Development



The Company

Headquartered in Visakhapatnam , VSEZ (India), Xinthe Technologies was established in 2001 with a focus on providing high end IT/ITES and GIS Technology solutions by committed and experienced IT professionals. Xinthe Technologies, an emerging global company provides cost effective solutions to the clients through 360° methodology and flexible blending of onsite and offshore model. Xinthe's impressive clientele includes some of top fortune 500 companies, e-Governance, GIS solutions for Govt Sectors.

At Xinthe we have over 200 persons years of combined experience in deploying projects with some of the most respected names worldwide in the areas of consulting, turnkey project management, system integration and customized software development. Our domain expertise, to name a few are ERP, GIS, CRM, SCM, e-commerce, mainframe and mid range systems.

Strategic Alliances



About Xinthe in few words

Continual growth since inception

Over Decade of experience in delivering cross industry solutions

Completed over 300000 Sq. Km. of Cadastral mapping

Driven by professionals of highest caliber

Industries we serve

- Telecommunications, Electrical Distribution
- Oil and Gas Industry.
- Road NW for Transportation, VTS and Fleet Management
- Urban Land Use and town Planning
- Forest and Agriculture Resources Management
- Non conventional energy Industry.





Services Offered

HRSI (High Resolution) Satellite Imagery procurement and processing

Xinthe technologies procures and delivers efficient high and medium resolution imagery through its strategic alliance partner.


GIS and Mapping Services

At Xinthe we have established state-of-the-art GIS, Remote Sensing, Ground Survey and Digital Mapping capabilities through adoption of latest digital cartographic techniques. The strength of our organization lies in Spatial Data creation, Parcel mapping, Processing of Satellite Images / Aerial photographs, Land surveys depending on the needs of the customer.

Parcel and property mapping for urban information system

Xinthe Team is having good domain knowledge in developing a municipal GIS system to manage various tasks of a Local municipal Govt. such as Property Tax, Land property details, Town planning & Health Dept.





Utilities Network Mapping

Xinthe Team offers utility conversion services for utility supply lines (Telecom, Electric, Water and Gas Networks). We are experienced in using multiple GIS platforms including AutoCAD and other high-end software's like GE Small World and Arc FM. We specialize in utility mapping which consists of services including digitization, modelling, land base creation, raster to vector map conversion etc.

Electrical and Telecommunication Network

Oil and Gas Pipeline Network

Water and Sewer Network

ILIS(Integrated land information system) for cadastral and revenue mapping

At Xinthe, we offer services in Topographic Mapping and Cadastral Mapping. Xinthe has undertaken many cadastral mapping projects for legal boundary surveys for the Government of India and already mapped over 300,000 Sq Km areas of cadastral mapping.

3D Modeling

Xinthe helps visualize the urban space in three dimensions and comprises a diversity of applications mostly in geography and urban studies.






Satellite Imagery

QuickBird, WorldView-1 and WorldView-2

DigitalGlobe satellite and aerial images cover significant areas of the world. With the rapid collection capabilities of our constellation we can reach the widest geographic areas quickly and easily without the deployment of onsite surveying. Establishing an accurate base map is critical for state, local, and federal agencies worldwide. You can quickly create an accurate base map with our images and integrate them into GIS to enhance vector map layers and serve as the ground truth for other applications. For national mapping initiatives the accuracy and high-resolution content from our satellites provides the unique base layer for many federal and ministries programs.



Solutions for smart e-governance

AutoDCR

Innovating Building plan scrutiny and approval system. AutoDCR® is a unique and innovative e-governance solution for automation of building plan scrutiny and approval. It reads CAD drawings and maps them to the development control regulations for approval by municipal corporations and approving authorities.




PWIMS

Public Works Information Management System (PWIMS) is a web based e-Procurement and works management solution for the government and public sector undertakings engaged in the development of infrastructure projects. PWIMS procurement lifecycle includes budgets, estimations, approval, e-tendering, contract management, monitoring and billing.



Opticon

Opticon is a comprehensive ERP solution empowering construction businesses with automated core industry processes, giving complete control of information and enabling them to the next level of decision making, improved margins and optimized processes. Opticon enables, integrates, and accelerates all aspects of your construction business in a single solution.





Xinthe Technologies

India

Unit # 22, SDF - 1 Building
Visakhapatnam Special Economic Zone
Visakhapatnam - 530 046, INDIA
Tel: +91-891-276-6795
Fax: +91-891-276-6796

USA

400 Trade Center
Suite 5900
Woburn, MA 01801-7471 USA
Mob: +1-412-965-9514
Tel: 781-890-5321 | Fax: 781-497-0889

Bahrain

Unit 13
BLDG 279, ROAD 808
A1 Qudaybiyah 308, MANAMA
KINGDOM OF BAHRAIN
Tel. : +973-17273567

for more information please write to:
corp_sales@xinthe.com

Partners

DIGITALGLOBE®



Awards and Achievements

- Export Performance Awards for 3 Consecutive Years from Ministry of Commerce, Government of India for 2007-08, 2008-09 and 2009 -10.
- 2nd Top Exporter in Tier-II Cities of Andhra Pradesh in 2005-06, Award from Govt. of Andhra Pradesh .
- Export Performance Awards for 3 Consecutive Years from Ministry of Commerce, Government of India for 2001-02, 2002-03 and 2003 -04.

